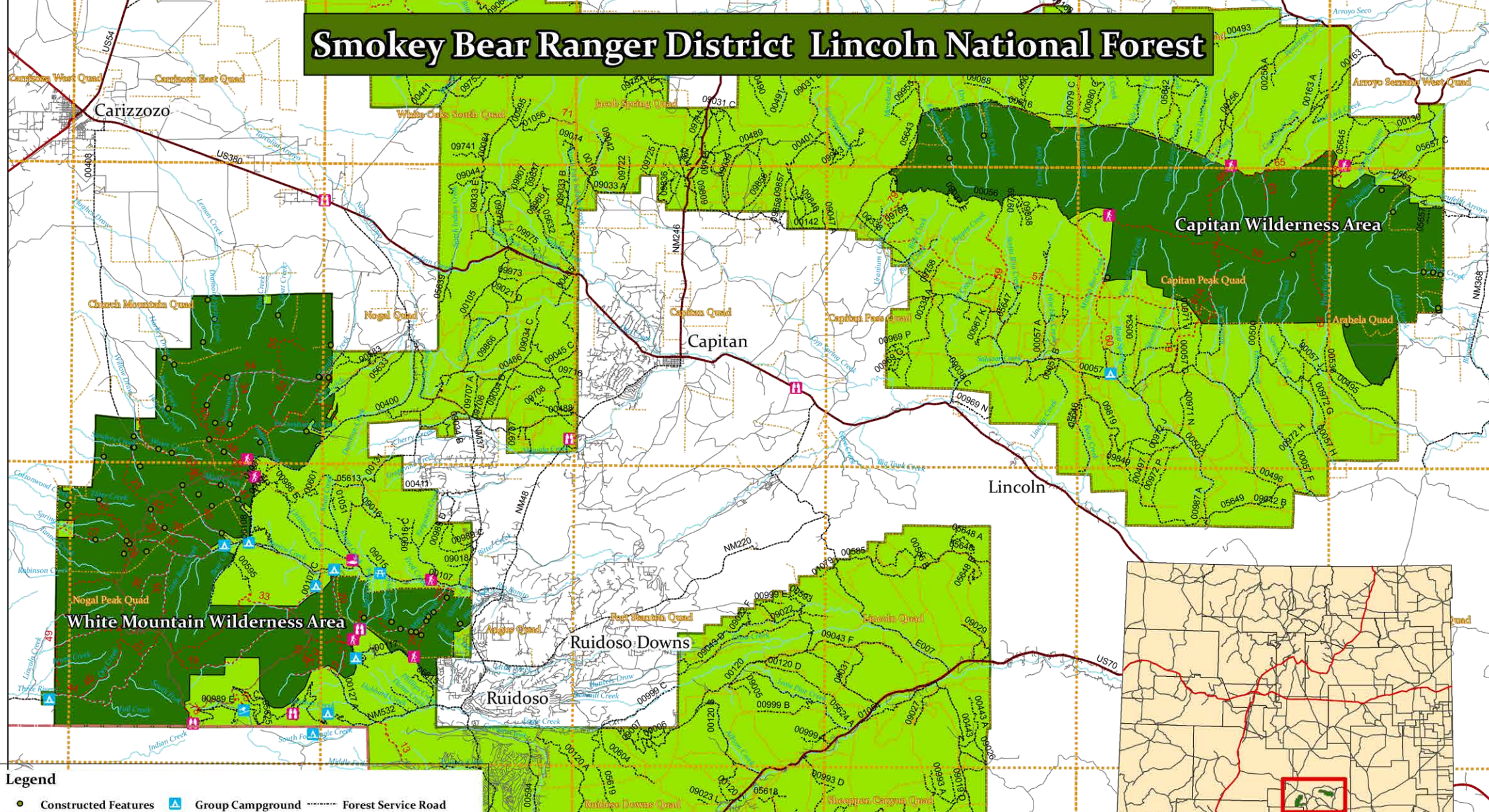
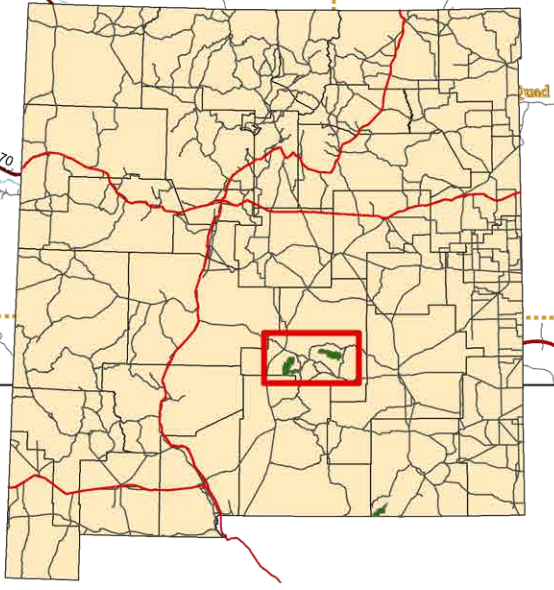
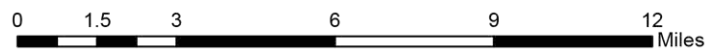


# Smokey Bear Ranger District Lincoln National Forest



**Legend**

● Constructed Features	▲ Group Campground	⋯ Forest Service Road
⊞ 7.5' Quads	Ⓜ Group Picnic Site	- - - Trails
▭ County Boundary	❓ Information Site	~ Stream
<b>Recreation Sites</b>	Ⓜ Observation Site	— Constructed Feature Lines
▲ CUA Camping Area	Ⓜ Picnic Site	■ Wilderness
▲ Campground	Ⓜ Ski Area	■ National Forest Boundary
▲ Family Picnic Area	Ⓜ Snowpark	
▲ Fishing Site	Ⓜ Trailhead	



New Mexico Wilderness Alliance  
 April 2012  
 Cartography by L Uhling  
 Sources: Lincoln Nat'l Forest GIS, RGIS  
 C:\GIS\2012 Maps\Lincoln NF\Maps