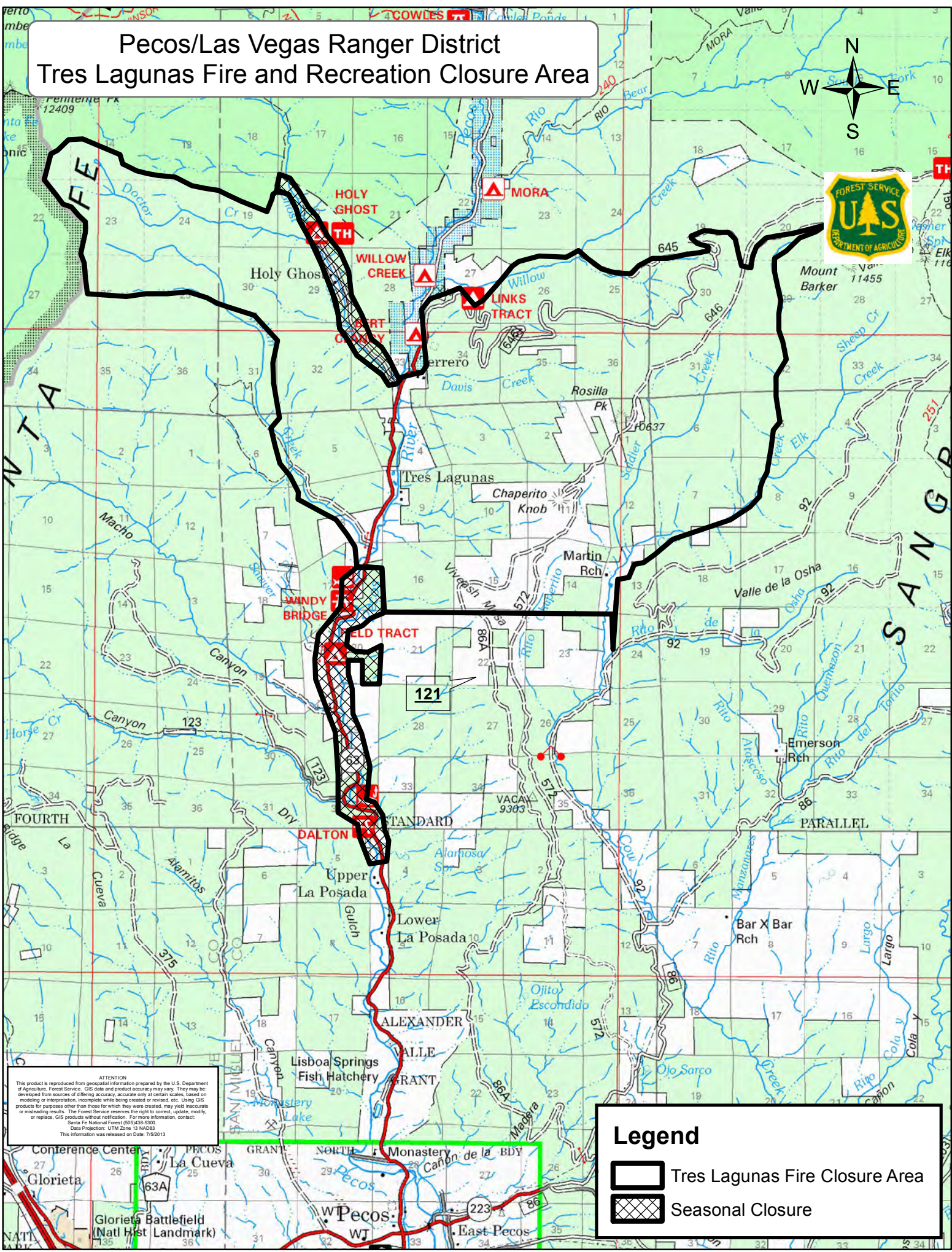




Pecos/Las Vegas Ranger District Tres Lagunas Fire and Recreation Closure Area



ATTENTION
 This product is reproduced from geospatial information prepared by the U.S. Department of Agriculture, Forest Service. GIS data and product accuracy may vary. They may be developed from sources of differing accuracy, accurate only at certain scales, based on modeling or interpretation, incomplete while being created or revised, etc. Using GIS products for purposes other than those for which they were created, may yield inaccurate or misleading results. The Forest Service reserves the right to correct, update, modify, or replace, GIS products without notification. For more information, contact: Santa Fe National Forest (505)438-5350. Data Projection: UTM Zone 13 NAD83. This information was released on Date: 7/5/2013

Legend

-  Tres Lagunas Fire Closure Area
-  Seasonal Closure